










**Legend**

-  Tract Boundary
-  Non-Cropland
-  Cropland
-  CRP

**Wetland Determination Identifiers**

-  Restricted Use
-  Limited Restrictions
-  Exempt from Conservation Compliance Provisions

**2024 Program Year**  
Map Created March 27, 2024

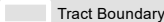

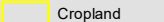

**Farm 5907**  
**Tract 17654**

**Tract Cropland Total: 47.71 acres**




United States Department of Agriculture (USDA) Farm Service Agency (FSA) maps are for FSA Program administration only. This map does not represent a legal survey or reflect actual ownership; rather it depicts the information provided directly from the producer and/or National Agricultural Imagery Program (NAIP) imagery. The producer accepts the data 'as is' and assumes all risks associated with its use. USDA-FSA assumes no responsibility for actual or consequential damage incurred as a result of any user's reliance on this data outside FSA Programs. Wetland identifiers do not represent the size, shape, or specific determination of the area. Refer to your original determination (CPA-026 and attached maps) for exact boundaries and determinations or contact USDA Natural Resources Conservation Service (NRCS).



**Legend**

-  Tract Boundary
-  Non-Cropland
-  Cropland
-  CRP

**Wetland Determination Identifiers**

-  Restricted Use
-  Limited Restrictions
-  Exempt from Conservation Compliance Provisions

**2024 Program Year**  
Map Created March 27, 2024

**Farm 5907**  
**Tract 2997**

**Tract Cropland Total: 81.40 acres**

United States Department of Agriculture (USDA) Farm Service Agency (FSA) maps are for FSA Program administration only. This map does not represent a legal survey or reflect actual ownership; rather it depicts the information provided directly from the producer and/or National Agricultural Imagery Program (NAIP) imagery. The producer accepts the data 'as is' and assumes all risks associated with its use. USDA-FSA assumes no responsibility for actual or consequential damage incurred as a result of any user's reliance on this data outside FSA Programs. Wetland identifiers do not represent the size, shape, or specific determination of the area. Refer to your original determination (CPA-026 and attached maps) for exact boundaries and determinations or contact USDA Natural Resources Conservation Service (NRCS).

See Page 3 for non-discriminatory Statements.

**Abbreviated 156 Farm Record**

**Operator Name** :  
**CRP Contract Number(s)** : None  
**Recon ID** : None  
**Transferred From** : None  
**ARCPLC G//F Eligibility** : Eligible

**Farm Land Data**

Farmland	Cropland	DCP Cropland	WBP	EWP	WRP	GRP	Sugarcane	Farm Status	Number Of Tracts
209.10	146.76	146.76	0.00	0.00	0.00	0.00	0.0	Active	3
State Conservation	Other Conservation	Effective DCP Cropland	Double Cropped		CRP	MPL	DCP Ag.Rel. Activity	SOD	
0.00	0.00	146.76	0.00		0.00	0.00	0.00	0.00	

**Crop Election Choice**

ARC Individual	ARC County	Price Loss Coverage
None	CORN, SOYBN	None

**DCP Crop Data**

Crop Name	Base Acres	CCC-505 CRP Reduction Acres	PLC Yield	HIP
Corn	73.15	0.00	161	0
Soybeans	72.85	0.00	50	0
<b>TOTAL</b>	<b>146.00</b>	<b>0.00</b>		

**NOTES**

--

**Tract Number** : 2997

**Description** : T 11 MONTEZUMA SEC 10  
**FSA Physical Location** : ILLINOIS/PIKE  
**ANSI Physical Location** : ILLINOIS/PIKE  
**BIA Unit Range Number** :  
**HEL Status** : NHEL: No agricultural commodity planted on undetermined fields  
**Wetland Status** : Wetland determinations not complete  
**WL Violations** : None  
**Owners** : SANDERSON FARMS LLC  
**Other Producers** :  
**Recon ID** : None

**Tract Land Data**

Farm Land	Cropland	DCP Cropland	WBP	EWP	WRP	GRP	Sugarcane
81.40	81.40	81.40	0.00	0.00	0.00	0.00	0.0

**Abbreviated 156 Farm Record**

**Tract 2997 Continued ...**

State Conservation	Other Conservation	Effective DCP Cropland	Double Cropped	CRP	MPL	DCP Ag. Rel Activity	SOD
0.00	0.00	81.40	0.00	0.00	0.00	0.00	0.00

**DCP Crop Data**

Crop Name	Base Acres	CCC-505 CRP Reduction Acres	PLC Yield
Corn	40.57	0.00	161
Soybeans	40.41	0.00	50
<b>TOTAL</b>	<b>80.98</b>	<b>0.00</b>	

**NOTES**

--

**Tract Number : 3145**

**Description :** U 12 MONTEZUMA SEC 13  
**FSA Physical Location :** ILLINOIS/PIKE  
**ANSI Physical Location :** ILLINOIS/PIKE  
**BIA Unit Range Number :**  
**HEL Status :** NHEL: No agricultural commodity planted on undetermined fields  
**Wetland Status :** Tract contains a wetland or farmed wetland  
**WL Violations :** None  
**Owners :** SANDERSON FARMS LLC  
**Other Producers :**  
**Recon ID :** None

**Tract Land Data**

Farm Land	Cropland	DCP Cropland	WBP	EWP	WRP	GRP	Sugarcane
79.99	17.65	17.65	0.00	0.00	0.00	0.00	0.0
State Conservation	Other Conservation	Effective DCP Cropland	Double Cropped	CRP	MPL	DCP Ag. Rel Activity	SOD
0.00	0.00	17.65	0.00	0.00	0.00	0.00	0.00

**DCP Crop Data**

Crop Name	Base Acres	CCC-505 CRP Reduction Acres	PLC Yield
Corn	8.80	0.00	161
Soybeans	8.76	0.00	50
<b>TOTAL</b>	<b>17.56</b>	<b>0.00</b>	

**NOTES**

--

**Abbreviated 156 Farm Record**

**Tract Number** : 17654  
**Description** : T 11 MONTEZUMA SEC 9  
**FSA Physical Location** : ILLINOIS/PIKE  
**ANSI Physical Location** : ILLINOIS/PIKE  
**BIA Unit Range Number** :  
**HEL Status** : NHEL: No agricultural commodity planted on undetermined fields  
**Wetland Status** : Wetland determinations not complete  
**WL Violations** : None  
**Owners** : SANDERSON FARMS LLC  
**Other Producers** :  
**Recon ID** : None

**Tract Land Data**

Farm Land	Cropland	DCP Cropland	WBP	EWP	WRP	GRP	Sugarcane
47.71	47.71	47.71	0.00	0.00	0.00	0.00	0.0
State Conservation	Other Conservation	Effective DCP Cropland	Double Cropped	CRP	MPL	DCP Ag. Rel Activity	SOD
0.00	0.00	47.71	0.00	0.00	0.00	0.00	0.00

**DCP Crop Data**

Crop Name	Base Acres	CCC-505 CRP Reduction Acres	PLC Yield
Corn	23.78	0.00	161
Soybeans	23.68	0.00	50
<b>TOTAL</b>	<b>47.46</b>	<b>0.00</b>	

**NOTES**

*In accordance with Federal civil rights law and U.S. Department of Agriculture (USDA) civil rights regulations and policies, the USDA, its Agencies, offices, and employees, and institutions participating in or administering USDA programs are prohibited from discriminating based on race, color, national origin, religion, sex, gender identity (including gender expression), sexual orientation, disability, age, marital status, family/parental status, income derived from a public assistance program, political beliefs, or reprisal or retaliation for prior civil rights activity, in any program or activity conducted or funded by USDA (not all bases apply to all programs). Remedies and complaint filing deadlines vary by program or incident.*

*Persons with disabilities who require alternative means of communication for program information (e.g., Braille, large print, audiotape, American Sign Language, etc.) should contact the responsible Agency or USDA's TARGET Center at (202) 720-2600 (voice and TTY) or contact USDA through the Federal Relay Service at (800) 877-8339. Additionally, program information may be made available in languages other than English.*

*To file a program discrimination complaint, complete the USDA Program Discrimination Complaint Form, AD-3027, found online at [http://www.ascr.usda.gov/complaint\\_filing\\_cust.html](http://www.ascr.usda.gov/complaint_filing_cust.html) and at any USDA office or write a letter addressed to USDA and provide in the letter all of the information requested in the form. To request a copy of the complaint form, call (866) 632-9992. Submit your completed form or letter to USDA by: (1) mail: U.S. Department of Agriculture Office of the Assistant Secretary for Civil Rights 1400 Independence Avenue, SW Washington, D.C. 20250-9410; (2) fax: (202) 690-7442; or (3) e-mail: [program.intake@usda.gov](mailto:program.intake@usda.gov). USDA is an equal opportunity provider, employer, and lender.*