

Notice of Irrigation Authority

DOUGLAS IRRIGATION NON-EXPANSION AREA

STATE OF ARIZONA DEPARTMENT OF WATER RESOURCES

*This is to certify that pursuant to the provisions of
Title 45, Chapter 2, Arizona Revised Statutes*

ZUCK LIVING TRUST, DATED 1/11/2006
P.O. BOX 1299
ELFRIDA, AZ 85610-1299

is entitled to irrigate 999.29 acres of land. Groundwater may be used to irrigate only the acres of land described as follows:


Assessor's Parcel Number(s) 403-01-005, 403-49-003, 403-50-002B, 403-50-002D, 403-50-002F, 403-50-002G, 404-11-095B, 404-13-007 in Sec 33 T20S R26E, W½ Sec 34 T20S R26E, W½ Sec 02 T21S R26E GSRB&M.

The use of groundwater on the above described land shall be for irrigation purposes in accordance with the laws of the State of Arizona and restrictions placed on use by the Director of the Department of Water Resources pursuant to Title 45, Chapter 2, Arizona Revised Statutes.

NOTICE NO. 60-203230.0008

is granted this 28th day of May, 2021

ARIZONA DEPARTMENT OF WATER RESOURCES




Clinton Chandler, Assistant Director
Water Planning and Permitting Division




The Department of Water Resources must be notified if the above named person(s) makes an address change or conveys ownership of the right to another person(s).

Irrigation Authority 60-203230.0008



- | | | |
|------------------------------|--------------------------------------------------------------|-------------------------------------------------------|
| ● Section Corners | ▨ Irrigation Non-Appurtenant | ▨ Part Type 1_Part Extinguishment |
| ○ Registered Well | ▨ Part Irrigation Right_Part Extinguishment | ▨ Part Type 1 Non-Appurtenant_Part Extinguishment |
| ▭ LIB.parcelMaricopa | ▨ Part Irrigation Right Non-Appurtenant_Part Extinguishment | ▨ Type 1 Right_Extinguished |
| ▭ Buckeye WLA | ▨ Part Irrigation Right_Part Developed | ▨ Type 1 Right Non-Appurtenant_Extinguished |
| ▭ Pinal Protection Zones | ▨ Part Irrigation Right Non-Appurtenant_Part Developed | ▨ Part Type I_Part Inactive Developed |
| ▭ Irrigation Districts | ▨ Part Extinguished Irrigation Right_Part Inactive Developed | ▨ Part Type I_Part Inactive Developed Non-Appurtenant |
| ▭ Section | ▨ Withdrawn from Irrigation | ▨ Inactive Developed |
| ▭ Township | ▨ Irrigation Right_Extinguished | ▨ Restored Irrigation Right |
| ▭ Irrigation Authority Label | ▨ Irrigation Right Non-Appurtenant_Extinguished | |
| ▭ use_right_60 | ▨ Exempt Small Right | |
| Irrigation Authority | ▨ Exempt Small Grouping | |
| ▭ Irrigation Right | ▨ Type 1 Right | |
| | ▨ Type 1 Non-Appurtenant | |

Image
 Red: Band_1
 Green: Band_2
 Blue: Band_3



Scale: 1:17,383 Current Time: 6/1/2021 9:22 AM



CARA

Notice of Irrigation Authority

DOUGLAS IRRIGATION NON-EXPANSION AREA

STATE OF ARIZONA DEPARTMENT OF WATER RESOURCES

*This is to certify that pursuant to the provisions of
Title 45, Chapter 2, Arizona Revised Statutes*

RAY H. & CECILIA ZUCK
P.O. BOX 1299
ELFRIDA, AZ 85610

*is entitled to irrigate 62 acres of land. Groundwater may be used to irrigate only the acres of land
described as follows:*

Assessor's Parcel Number(s) 403-42-004 in S½ Sec 27 T20S R26E GSRB&M.

*The use of groundwater on the above described land shall be for irrigation purposes in accordance with the
laws of the State of Arizona and restrictions placed on use by the Director of the Department of Water
Resources pursuant to Title 45, Chapter 2, Arizona Revised Statutes.*

NOTICE NO. 60-203374.0004

is granted this 30th day of July, 2020

ARIZONA DEPARTMENT OF WATER RESOURCES

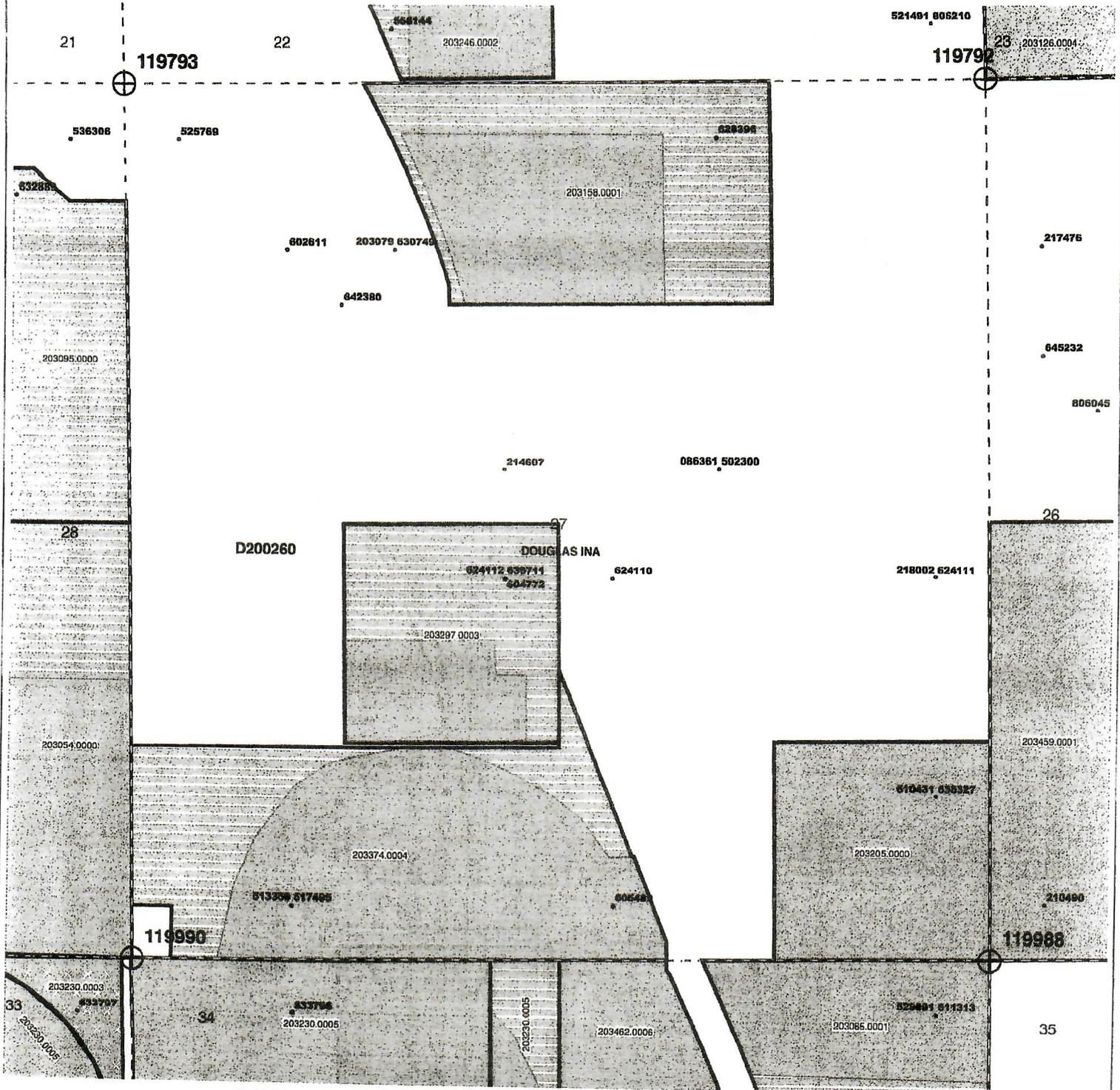


[Handwritten Signature]
Clinton Chandler, Assistant Director
Water Planning and Permitting Division

*The Department of Water Resources must be notified if the above named person(s) makes an address
change or conveys ownership of the right to another person(s).*

IRRIGATION AUTHORITIES

60-203374.0004



- Registered Well
- Section Corners
- Section
- Township
- County
- INA Boundary
- Irrigation Authority
- Exempt Small Authority
- Withdrawn from Irrigation
- Inactive Developed
- Extinguished
- Non-Appurtenant Land
- No Authority

Map Printed: 7/30/2020 3:24:53 PM



0 0.0450.090.1350.18
Miles

Map Scale 1:10,000

